



Directorate of Economy and
Transport
West Offices
Station Rise
York
YO1 6GA

Email: highway.regulation@york.gov.uk
Ref: Annual Review
Date: 31st October 2025

Dear Resident/Occupier,

Proposed amendments to the Traffic Regulation Order -

It is proposed to introduce or amend traffic restrictions near to your property as described in the 'Notice of Proposal' attached and as set out in the accompanying plan. Should you require any further information in regard to this proposal then please contact:

highway.regulation@york.gov.uk

Your enquiry will be forwarded to the officer dealing with this issue.

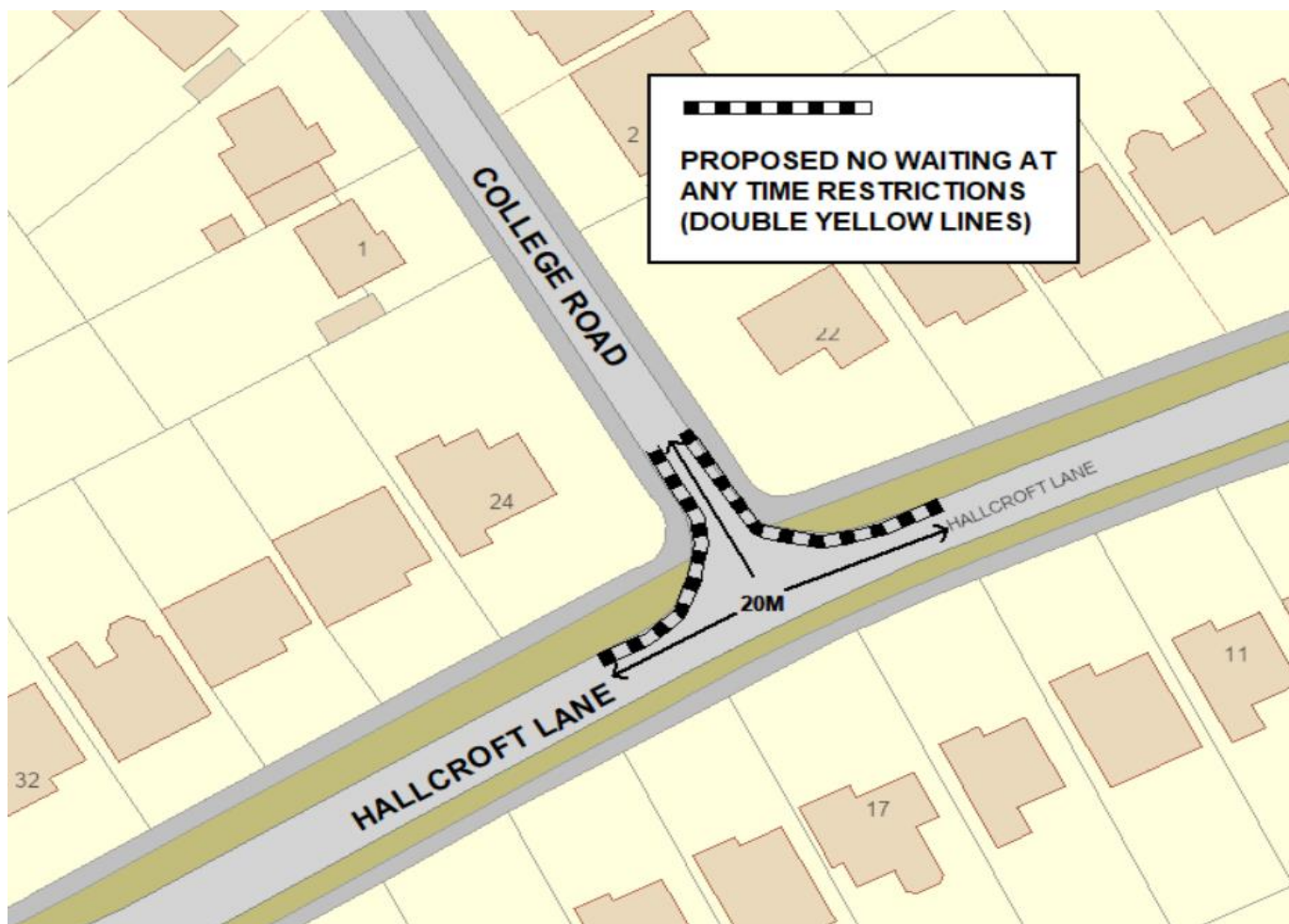
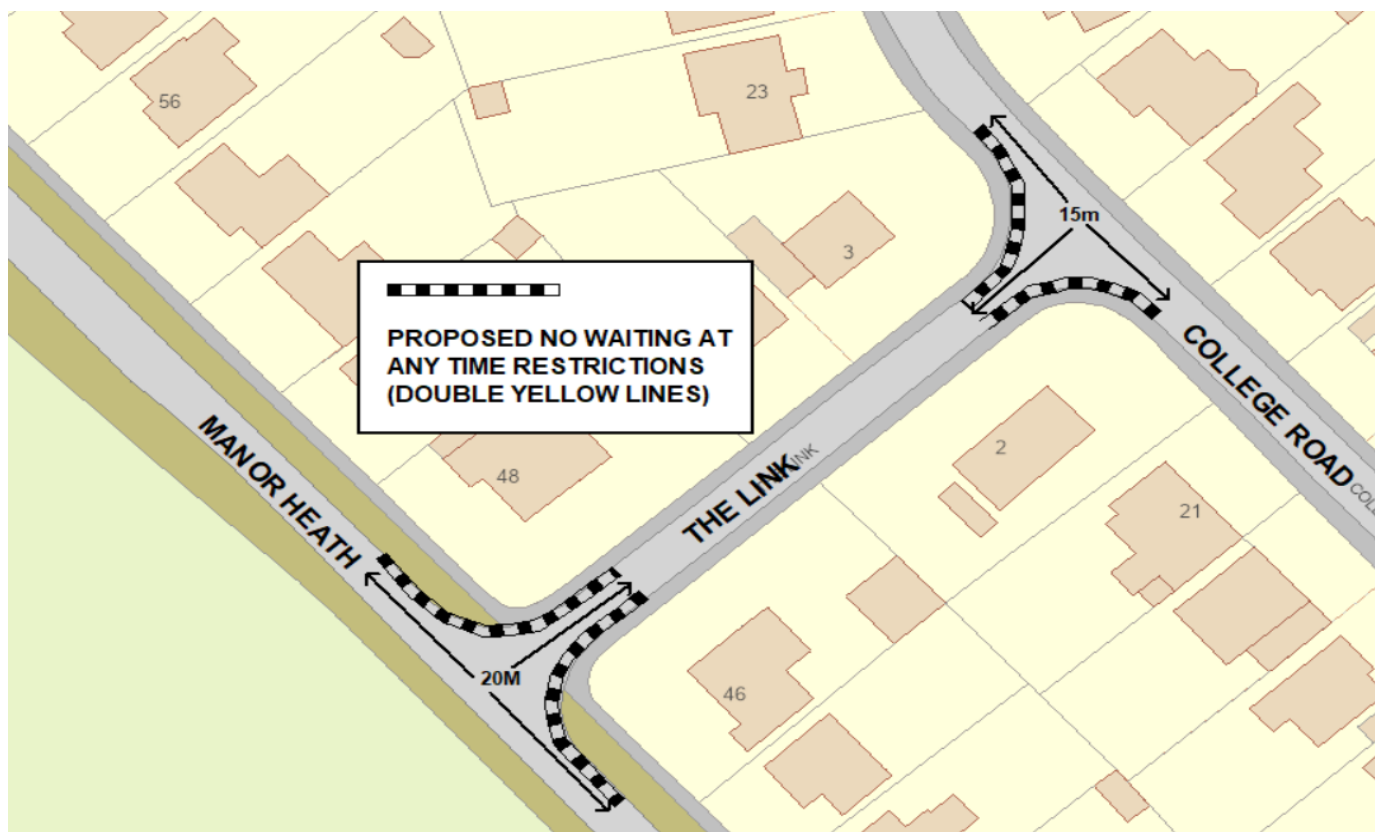
I do hope you are able to support the proposals, but should you wish to make representation in support or objection then please write, providing the location and your grounds for objection to the Director of Economy and Transport at the address shown on the Notice or to the e-mail address above, to arrive no later than 21st November as specified in the Notice.

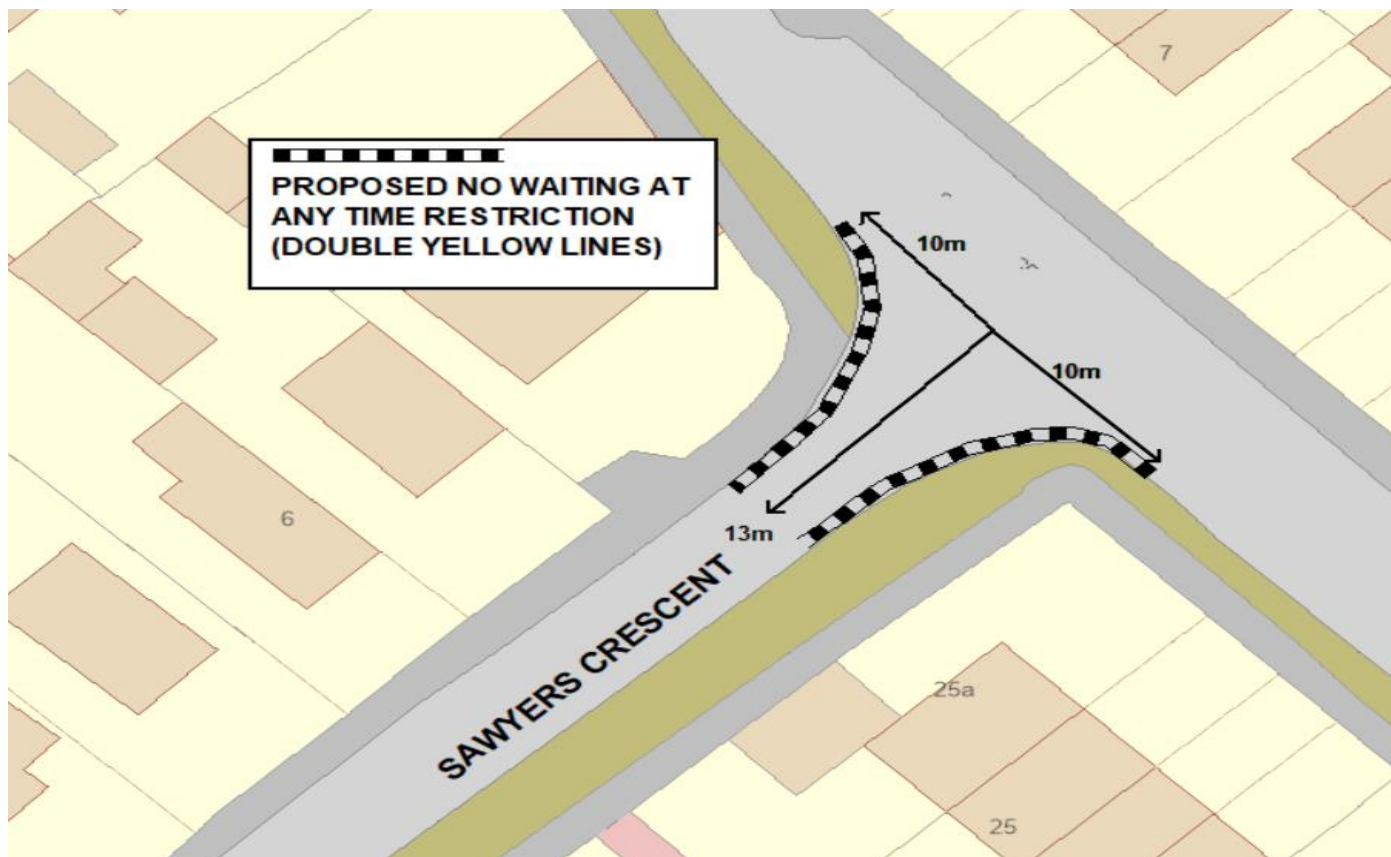
Yours faithfully

G. Holmes

Geoff Holmes
Highway Regulation

Enc: Notice of Proposals
Plan





CITY OF YORK COUNCIL
NOTICE OF PROPOSALS
THE YORK PARKING, STOPPING AND WAITING (AMENDMENT) (NO 14/68)
TRAFFIC ORDER 2025

Notice is hereby given that City of York Council, in exercise of powers under Sections 1, 2, 4, 32, 35, 45, 46, 53 and Schedule 9 of the Road Traffic Regulation Act, 1984 ("the Act") and of all other enabling powers and after consultation with the Chief Officer of Police in accordance with Schedule 9 of the Act, proposes to make an Order which will have the effect of:

Introducing 'No Waiting at any time' restrictions in Copmanthorpe, as follows:

- (a) College Road, on its:
 - (i) south west side, between points 15 metres north west and 15 metres south east from the projected centreline of The Link,
 - (ii) both sides, between the projected northern kerbline of Hallcroft Lane and a point 20 metres north,
- b) Hallcroft Lane, on its north side, between points 20 metres north east and 20 metres south west from the projected centreline of College Road
- c) Manor Heath, on its north east side, between points 20 metres north west and 20 metres south east from the projected centreline of The Link,
- d) Sawyers Crescent, on its:
 - (i) south west side, between a point 10 metres north west and a point 10 metres south east of the projected centre line of the south west section of Sawyers Crescent,
 - (ii) both sides, between the projected north eastern kerbline of Sawyers Crescent and a point 13 metres south west,
- e) The Link, on both sides:
 - i) between the projected south western kerbline of College Road south west for 15 metres,
 - ii) between the projected north eastern kerbline of Manor Heath north east for 20 metres,

A copy of the draft Order, Statement of Reasons for making it and relevant maps can be inspected at the Reception, West Offices, Station Rise, York, during normal business hours. Objections or other representations specifying reasons for the objection or representation should be sent to me in writing to arrive no later than 21st November 2025.

Dated: 31st October 2025

Director of City Development
Network Management, West Offices, Station Rise, York, YO1 6GA
Email: highway.regulation@york.gov.uk

